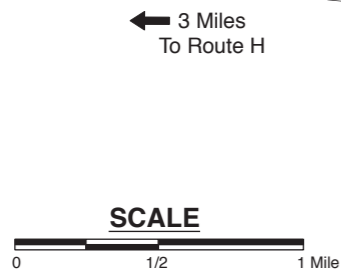


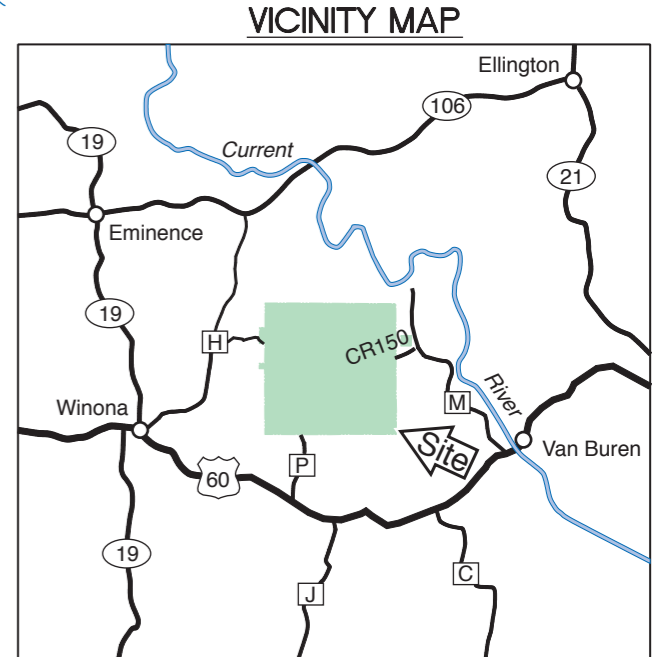
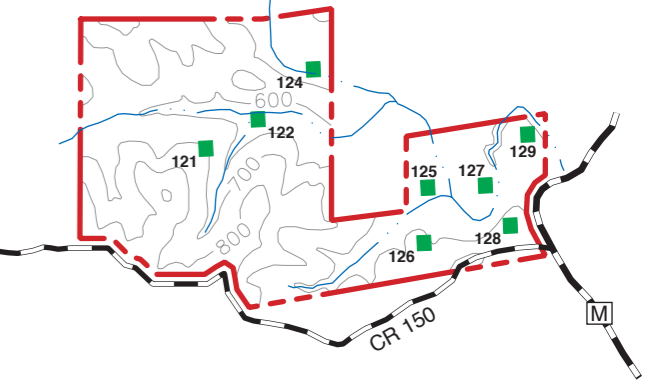
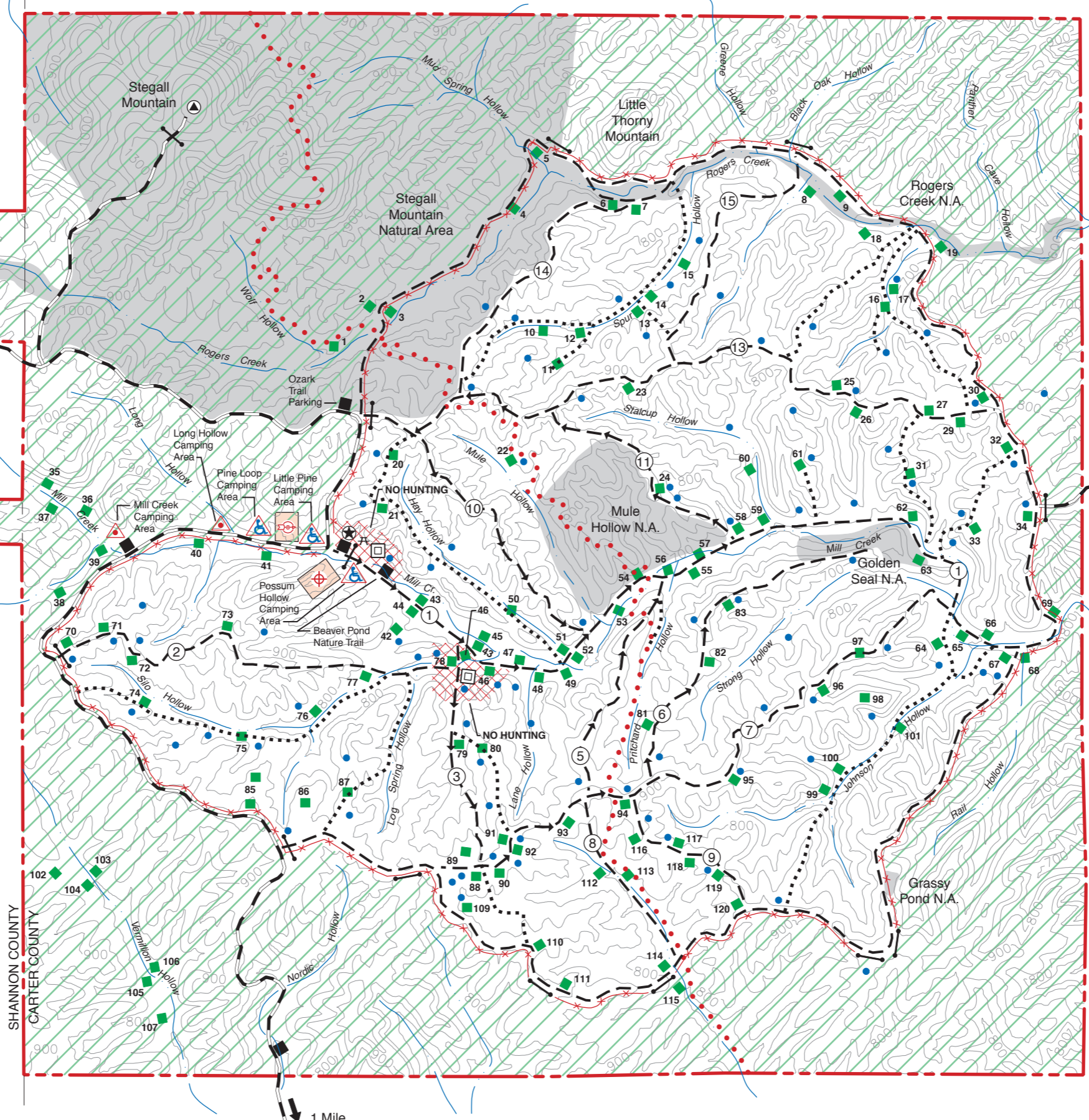
PECK RANCH CONSERVATION AREA

CARTER & SHANNON COUNTY
23,762 ACRES



LEGEND

- Boundary
- Paved Road
- Gravel Road
- Service Road
- Auto Tour Route
- Refuge Fence
- Ozark Trail
- Area Access Trail
- Drainage
- Parking Lot
- Pond
- Gate
- Food Plot
- Topography
- Natural Area
- Public Hunting Area
- Primitive Camping Area
- Archery Range
- Shooting Range
- Fire Tower
- Buildings
- Area Headquarters
- Disabled Accessible
- Picnic Table
- Primitive Camping Area w/ Disabled Accessible Privy
- No Hunting Zone - Residential Area



* Please note that the entrance to the Refuge is located at the Area Headquarters and is open during daylight hours only.