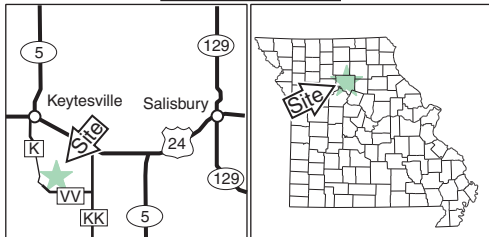





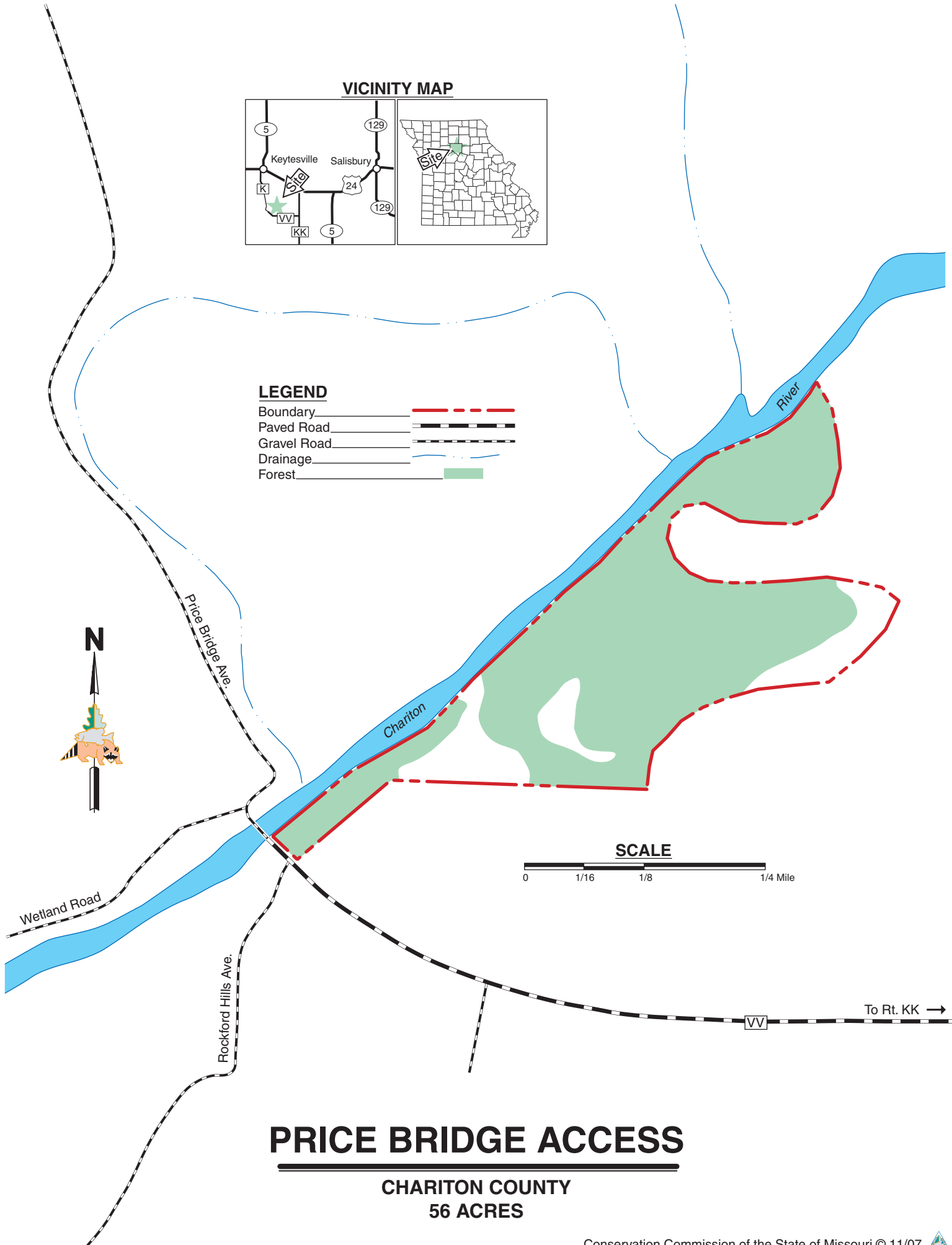


**VICINITY MAP**



**LEGEND**

- Boundary 
- Paved Road 
- Gravel Road 
- Drainage 
- Forest 



**PRICE BRIDGE ACCESS**

**CHARITON COUNTY  
56 ACRES**